


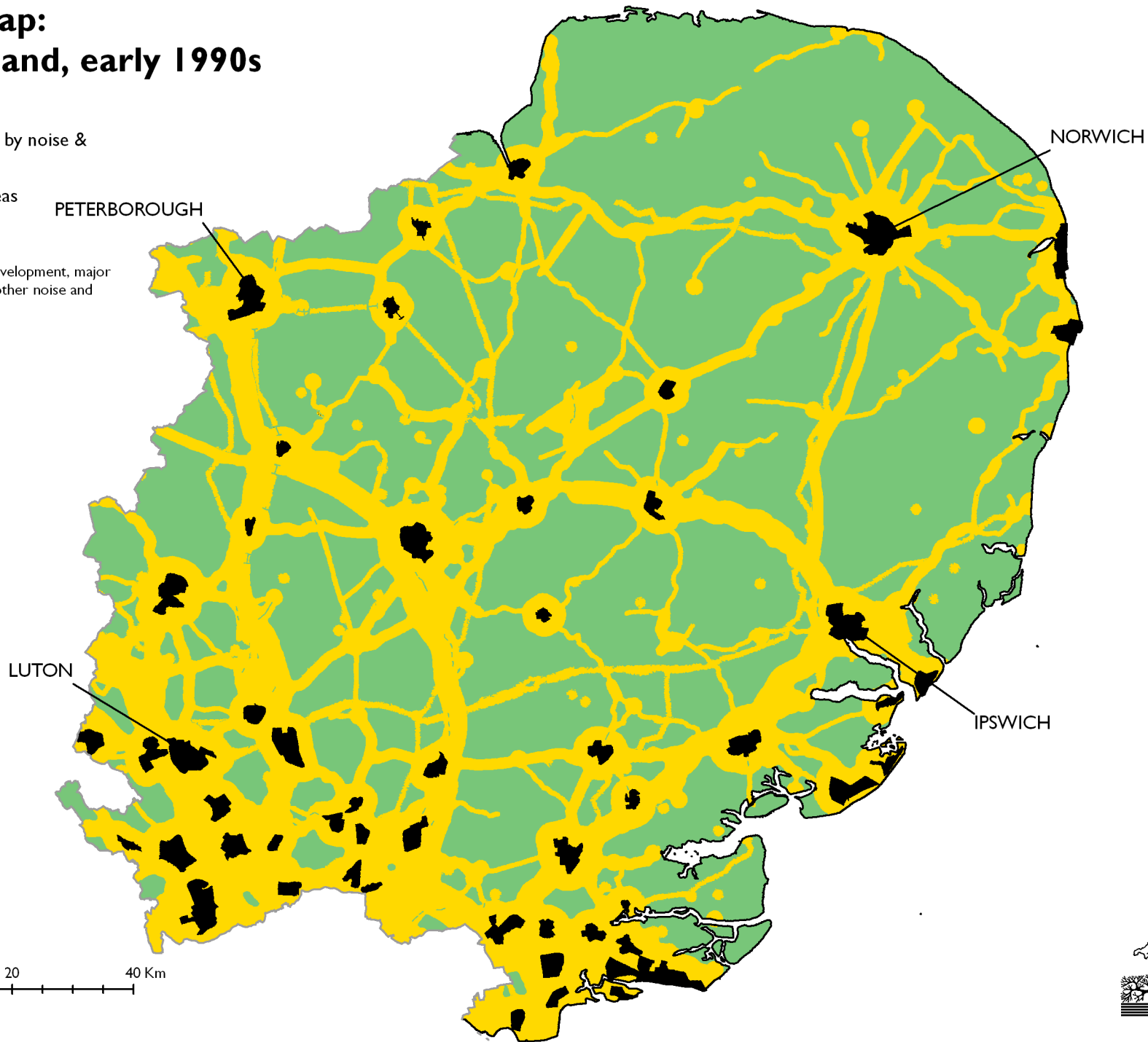


# Intrusion Map: East of England, early 1990s

## Key

-  Areas disturbed by noise & visual intrusion\*
-  Undisturbed areas
-  Urban areas

\* Areas disturbed by urban development, major infrastructure projects and other noise and visual intrusion.



For full information see the report available at [www.cpre.org.uk](http://www.cpre.org.uk)  
Original copyright CPRE and Countryside Commission, 1995.

Reproduced from Ordnance Survey information with the permission of The Controller of Her Majesty's Stationery Office. Crown Copyright, Land Use Consultants, Licence Number 100019265  
August, 2007

Produced on behalf of CPRE  
by Land Use Consultants